

To view the inventory
of Heritage

The Inventory department
in Midi-Quercy

The General Inventory of
the Heritage
in Pays Midi-Quercy

The illustrated documentation of
the inventory mainly contains :

- Written reports by building
(pre 1950),
- Case files on the municipalities,
farmhouses, some market towns,
hamlets and items of special
interest.



Policy officers :

- Sandrine Ruefly
- Alexia Aleyrangues
- Carole Stadnicki

Project manager:

- Sandrine Pradier

① Contact :

■ Service Inventaire du Syndicat
Mixte du Pays Midi-Quercy
7 avenue du Père Huc
Place de la Poste
82160 CAYLUS
Phone : 05.63.67.74.95

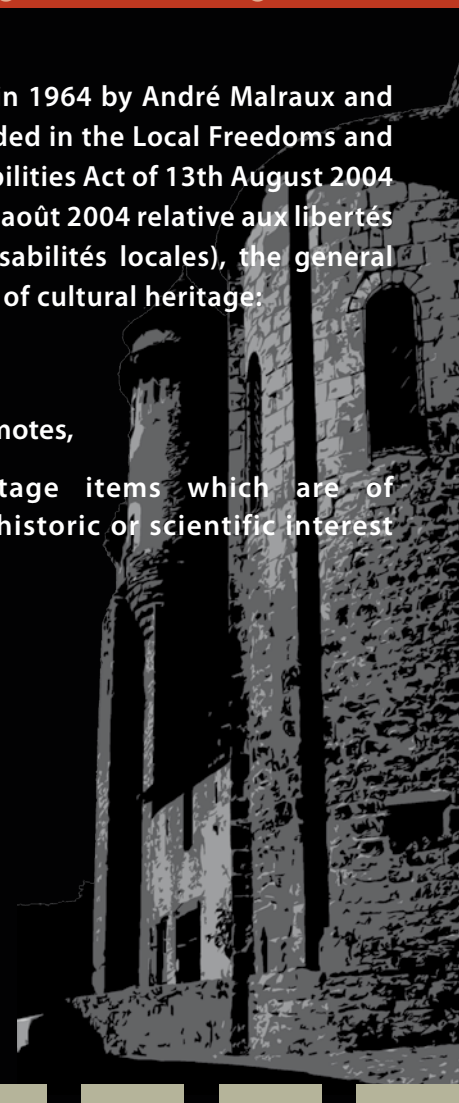
➔ inventaire-pmq@orange.fr
or direct email :
➔ name.inventaire-pmq@orange.fr

■ Syndicat Mixte du Pays Midi-Quercy
12 rue Marcelin Viguié BP82
82 800 NEGREPELISSE
Secrétariat phone: 05.63.24.60.64
➔ www.midi-quercy.fr

Founded in 1964 by André Malraux and
was included in the Local Freedoms and
Responsibilities Act of 13th August 2004
(loi du 13 août 2004 relative aux libertés
et responsabilités locales), the general
inventory of cultural heritage:

- lists
- studies
- and promotes,

the heritage items which are of
cultural, historic or scientific interest
(art.95,l).



Useful addresses to view these documents:

- ➔ <http://patrimoines.midipyrenees.fr>
- ➔ www.midi-quercy.fr

Captions for the front page and inside:

Varen, Cazals

From left to right at the bottom of the page: Lacapelle-Livron, Albias, Saint-Antonin-Noble-Val, Gènébrières, Réalville.

Photo credits:

© Pays Midi-Quercy ; © Inventaire général, Région Midi-Pyrénées; Christophe Pélaprat - Biljara



Pays Midi-Quercy



Knowing the Heritage of the Midi-Quercy

Identifying the heritage :

The general inventory forms an architectural and historical analysis of all buildings.

All the built elements, public or private, are concerned (farmhouses, pigeon houses, bread ovens, churches, residences, castles, houses, etc.).

An analysis is conducted in order to identify the most atypical elements as the most representative ones of the traditional architecture of the territory.



Puygaillard-de-Quercy



Bruniquel



Saint-Antonin-Noble-Val



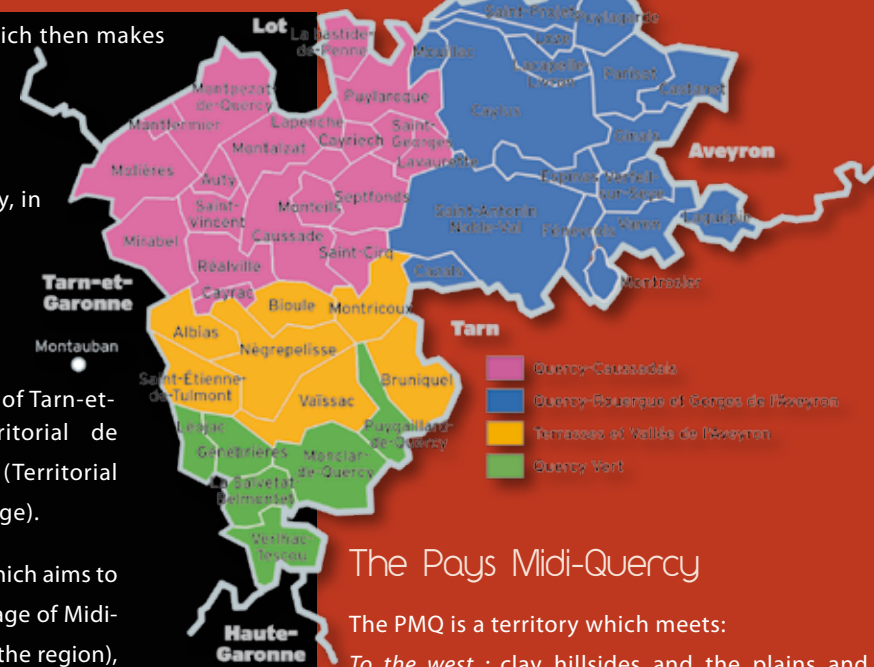
Ginals

The mission of the heritage inventory of the Pays Midi-Quercy :

It comes within the competence of the Region which then makes agreement with territories.

In the Midi-Quercy territory, the inventory is conducted by the Syndicat Mixte du Pays Midi-Quercy, in close cooperation with the Conseils Régional et Général (Regional and Departmental Councils), le Conseil d'environnement de Tarn-et-Garonne (Environment Council of Tarn-et-Garonne) and the Service Territorial de l'Architecture et du Patrimoine (Territorial Service for Architecture and Heritage).

It is an undertaking of knowledge which aims to form a detailed analysis of the heritage of Midi-Quercy (for the 49 municipalities of the region), to promote and enable its development.



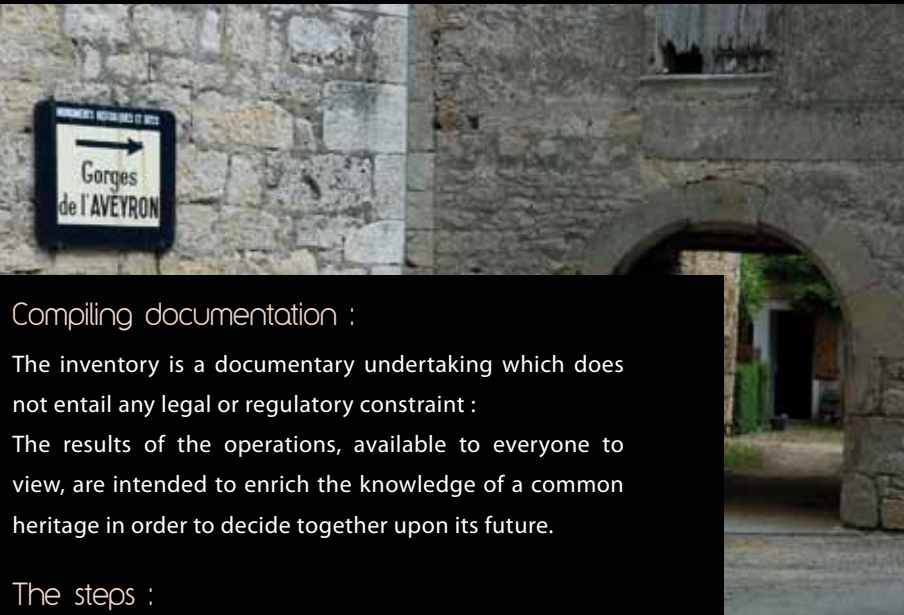
The Pays Midi-Quercy

The PMQ is a territory which meets:

To the west : clay hillsides and the plains and terraces of Aveyron.

To the east : limestone plateaus cut by the gorges of the Aveyron River and the hills of Rouergue.

It is also a cooperative tool used by four communities of associated municipalities to organize the town and country planning on a local level around a common project.



Compiling documentation :

The inventory is a documentary undertaking which does not entail any legal or regulatory constraint :

The results of the operations, available to everyone to view, are intended to enrich the knowledge of a common heritage in order to decide together upon its future.

The steps :

- 1-Fieldwork: localise, observe, analyse and describe the works «in situ».
- 2-Integrating the available archives and bibliography.
- 3-Compiling the inventory documentation within databases.

